









**Explanation**

- |   |   |
|---|---|
|  Project Area (1,500+ acres)                       | <b>Land Status</b>  |
|  Existing Access Road                              |  Bureau of Land Management |
|  Existing Access Road that requires Rehabilitation |  Private                   |
|  Existing Road                                     |  U.S. Forest Service       |
|   |  State Fish and Game       |

**LEGACY GOLD MINES LTD.**

**BANER EXPLORATION PROJECT**

**Project Location, Access, and Land Status**

Label: Figure 1	Drawn By: GLC
Date: April 2026	
Base Map: USGS 100k Quad: Elk City	

